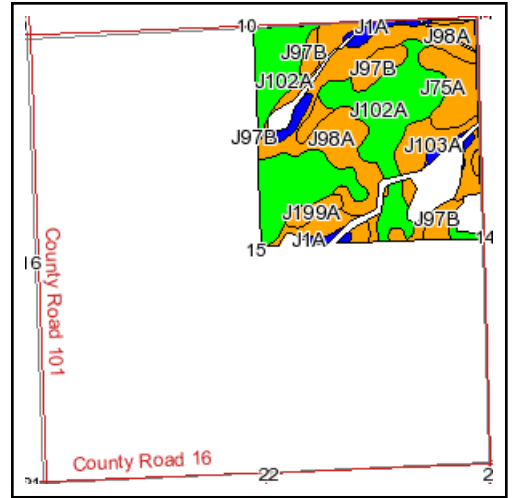
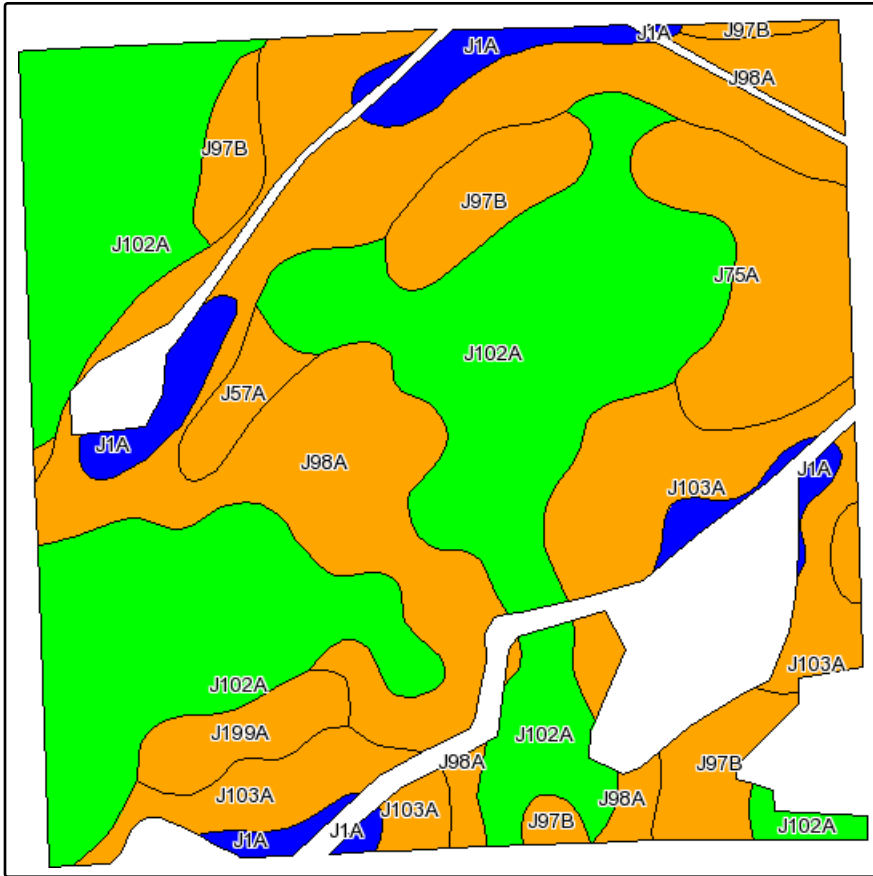
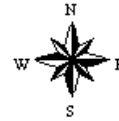


Soils Map



State: **Minnesota**
 County: **Lincoln**
 Location: **015-111N-046W**
 Township: **Shaokatan**
 Acres: **139**
 Date: **1/20/2010**



Maps provided by:



©AgriData, Inc 2008
 www.AgriDataInc.com

Fsa borders provided by the Farm Service Agency as of May 23, 2008.
 Soils data provided by USDA and NRCS.

Code	Soil Description	Acres	Percent of field	Non-Irr Class Legend	Non-Irr Class	Productivity Index	Corn	Soybeans
J102A	Oak Lake silty clay loam, 1 to 3 percent slopes	57.4	41.3%		I	99	172	54
J98A	Parnell silty clay loam, 0 to 2 percent slopes	33.8	24.3%		IIw	93	162	51
J103A	Winger silty clay loam, 0 to 2 percent slopes	15.3	11.0%		IIw	90	157	50
J97B	Singsaas-Oak Lake complex, 1 to 6 percent slopes	10.4	7.5%		IIe	97	169	53
J75A	Fordville loam, 0 to 2 percent slopes	9.7	7.0%		IIs	64	111	35
J1A	Parnell silty clay loam, depressional, 0 to 1 percent slopes	6.6	4.7%		IIIw	86	150	47
J199A	Fulda silty clay, 0 to 2 percent slopes	3.2	2.3%		IIw	86	150	47
J57A	Balaton loam, 1 to 3 percent slopes	2.6	1.8%		IIs	96	167	53
Weighted Average						92.9	161.6	50.9