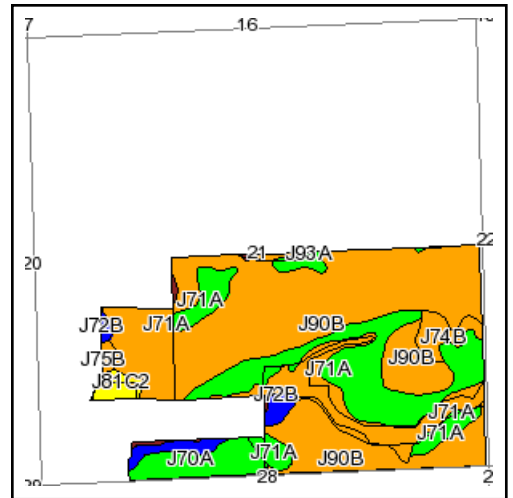
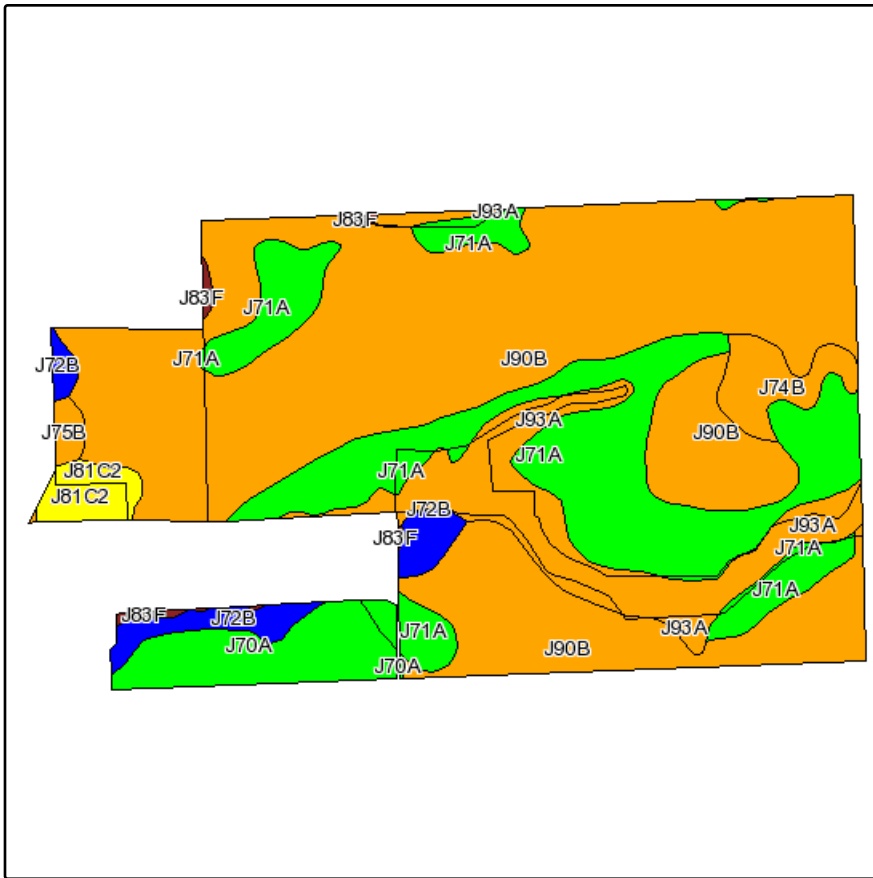
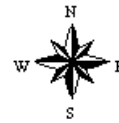


Soils Map



State: **Minnesota**
 County: **Pipestone**
 Location: **021-107N-044W**
 Township: **Rock**
 Acres: **232.4**
 Date: **2/24/2010**



Maps provided by:



©AgriData, Inc 2008
www.AgriDataInc.com

Fsa borders provided by the Farm Service Agency as of May 23, 2008.
Soils data provided by USDA and NRCS.

Code	Soil Description	Acres	Percent of field	Non-Irr Class Legend	Non-Irr Class	Productivity Index	Corn	Soybeans
J90B	Kranzburg-Brookings complex, 1 to 4 percent slopes	129.6	55.8%		Ile	95	165	52
J71A	Brookings silty clay loam, 1 to 3 percent slopes	51	21.9%		I	98	171	54
J93A	Hidewood-Badger complex, 0 to 2 percent slopes	21.9	9.4%		IIw	92	160	51
J70A	Brandt silty clay loam, 0 to 2 percent slopes	11.4	4.9%		I	80	139	44
J72B	Renshaw-Sandberg complex, 2 to 6 percent slopes	6.7	2.9%		IIIe	48	84	26
J74B	Estelline silty clay loam, 2 to 6 percent slopes	5.6	2.4%		Ile	70	122	39
J81C2	Renshaw-Barnes complex, 6 to 12 percent slopes, moderately eroded	3.8	1.6%		IVe	54	94	30
J75B	Fordville loam, 2 to 6 percent slopes	1.3	0.6%		Ile	63	110	35
J83F	Sandberg-Buse-Everts complex, 12 to 40 percent slopes	1.1	0.5%		VIIe	23		
Weighted Average						91.5	158.9	50.2